









Sources: City of Azusa (2026), Alta Planning & Design (2026), USFS (2024), CDFW (2024).

Figure 1
Project Base Map

-  City Boundary
-  Sphere of Influence
-  Unincorporated Areas
-  Waterbodies
-  San Gabriel River Watershed
-  San Gabriel Mountains National Monument
-  Freeways
-  Metro A Line

